



## Picton Buslines

18 Wonga Road Picton NSW 2571

Telephone: 02 4677 1564

Email: [info@pictonbuslines.com.au](mailto:info@pictonbuslines.com.au)

### Special School Services at 31-August-2021

#### Magdalene Catholic High School


For further information about school travel please contact us.



TIMES ARE INDICATIVE AND MAY VARY DUE TO ROAD & WEATHER CONDITIONS




Shaded / Italicised routes require a transfer to/from another bus. (L) = Bus turns left and (R) = Bus turns right.

Bus	Time	Morning Bus Routes
 1	<b>6:15</b>	<i>Wonga Rd, (R)Argyle St, (R)Menangle Rd - Picton Rd, (L)Almond St, (R)Argyle St - Wilton Rd, (L)Douglas Park Dr, (R)Mitchell Pl Turn Around At End</i>
	<b>6:40</b>	<i>Mitchell Pl, (L)Douglas Park Dr, (L)Dredge Av Turn Around At End Dredge Av, (L)Douglas Park Dr, (R)Wilton Rd - Argyle St, (R)Camden Rd</i>
	<b>6:53</b>	<b>Wilton Shops - Camden St</b>
	<b>6:53</b>	<i>Camden Rd, (L)Campsie St, (L)Broughton St, (R)Hornby St - Oxenbridge Rd, (R)Pembroke Pde, U-Turn At Sales Centre Roundabout - Pembroke Pde, (R)Picton Rd</i>
	<b>7:03</b>	<i>(L)Wilton Park Rd Turn Around At Marcus Street Bus Shed (7.08am) - Wilton Park Rd, (L)Picton Road</i>
	<b>7:17</b>	<i>(R)Menangle Rd To Douglas Park, (R)Camden Rd, (R)Nepean, (R)Durham, (R)Jenkins St, (L)Camden, (R)Into Bus Bay Outside Douglas Park Public School</i>
	<b>7:30</b>	<b>Douglas Park Public School - Pick Up Only</b>
	<b>7:31</b>	<i>(R)Camden, (R)Menagle</i>
	<b>7:32</b>	<i>Menangle Rd, (L)Finns Rd, (R)Remembrance Dr To Wire Lane Interchange</i>
	<b>7:41</b>	<b>Transfer to AM22</b>
 2	<b>6:30</b>	<i>Wonga Rd, (L)Remembrance Dr, (L)Wellers Rd, (R)Great Southern Rd</i>
	<b>6:47</b>	<i>(R)2nd Rail Bridge, (R)Remembrance Dr</i>
	<b>6:48</b>	<i>Remembrance Dr, (L)Noongah St, (R)Kader St, (R)Panorama St, (L)Cambalan St, (L)Hambridge Rd, (R)Elvy St, (R)Wellers Rd, (L)Remembrance Dr</i>
	<b>7:00</b>	<b>K F C Tahmoor</b>
	<b>7:00</b>	<i>Remembrance Dr, (L)Thirlmere Wy, (R)Castlereagh St, (L)Park, (L)Milne St, (R)Thirlmere Wy</i>
	7:03	<i>Thirlmere/Milne - Thirlmere Way</i>
	7:05	<i>Thirlmere/Denmead - Thirlmere Way</i>
	7:10	<i>Thirlmere Roundabout - Continue Along Thirlmere Way</i>
	7:13	<i>East Gates</i>
	<b>7:15</b>	<i>Q V Hospital - Thirlmere Way, (L)Argyle St</i>
	7:19	<i>Argyle Opposite Coper Street - Behind AM22 Rabbit</i>
	<b>7:19</b>	<b>Transfer to AM22</b>
	7:19	<i>Pick up AM03, AM05, AM09, AM10</i>

	<p><b>7:20</b> Continue Argyle, (R)Menangle St</p> <p><b>7:23</b> <b>Shire Hall - Continue Menangle, (R)Station St</b></p> <p><b>7:25</b> <b>Picton Railway Station</b></p> <p><b>7:25</b> (L)Menangle St</p> <p><b>7:28</b> <b>St Anthony's School - Picton</b></p> <p><b>7:28</b> (R)Argyle St - Remembrance</p> <p>7:33 Razorback Lookout - Remembrance - Former Hume Hwy</p> <p>7:40 Remembrance Dr/Wire Lane Interchange - Former Hume Hwy</p> <p><b>7:40</b> <b>Pick up AM10</b></p> <p><b>7:45</b> (L)Old Hume Hwy, (R)Menangle St, (L)Broughton St, (R)Murray St (R)Argyle St, (L)Oxley St, (R)Mitchell Pl, (R)John St</p> <p>7:50 Camden - John Street</p> <p><b>7:51</b> (L)Argyle - Camden Valley Way, (R)Smeaton Grange, (L)Into Magdalene</p> <p><b>8:03</b> <b>Magdalene Catholic High School</b></p>
 3	<p><b>6:45</b> Wonga Rd, (L)Argyle St, (R)Thirlmere Wy, (L)Milne St, (R)Bronzewing St, (L)Byron Rd, (R) Nattai St, (L)Colo St, (R)Bargo River Rd, (L)East Pde</p> <p><b>7:00</b> (L)Wallaroo Rd, (R)Grevillea Rd, (R)Matcham Rd, (R)East Pde</p> <p><b>7:02</b> <b>Opposite Buxton Shops</b></p> <p><b>7:03</b> (L)Over Rail Bridge, (R)West - Barbour, (R)Oaks Rd, (L)Thirlmere Wy, (L)Argyle</p> <p><b>7:19</b> <b>Cowper St Interchange</b></p> <p><b>7:19</b> <b>Transfer to AM02, AM22</b></p>
 5	<p><b>6:55</b> Wonga Rd, (L)Remembrance Dr, (L)River Rd, (R)Moorland Rd, (L)Tahmoor Rd, (R)Abelia St, (R)Progress St, (R)Remembrance Dr, (L)Thirlmere Wy</p> <p><b>7:05</b> <b>K F C Tahmoor</b></p> <p><b>7:10</b> Thirlmere Roundabout - Continue Thirlmere Way, (L)Argyle St</p> <p>7:19 Argyle St - Opposite Cowper Street</p> <p><b>7:19</b> <b>Transfer to AM02, AM22</b></p>
 9	<p><b>6:40</b> Wonga Rd, (R)Argyle St, (L)Barkers Lodge Rd, (L)The Vintage To The Roundabout</p> <p><b>6:50</b> Back Along The Vintage, (L)Barkers Lodge Rd, (L)Fergusson Rd, (L)Lakesland Rd - Oaks Rd - Oaks St Thirlmere</p> <p><b>7:10</b> Thirlmere Roundabout, (L)Thirlmere Wy, (R)Bridge St, (L)Remembrance Dr To The Interchange</p> <p>7:18 Cowper Street Interchange</p> <p><b>7:19</b> <b>Transfer to AM22, AM02</b></p>
 10	<p><b>7:10</b> Wonga Rd, (R)Remembrance - Argyle St To Interchange</p> <p><b>7:15</b> <b>Cowper St Interchange</b></p> <p><b>7:18</b> <b>Transfer to AM02</b></p> <p>7:18 Continue Argyle St</p> <p><b>7:21</b> Picton Bowling Club, Argyle St, (L)Regreme Rd</p> <p><b>7:22</b> Regreme Rd, (R)Mallam Rd, (L)Kyeema St, (R)Weeta St, (L)Jan St, (R)Coldenham Rd, (R)Jarvisfield Rd, (L)Remembrance Dr</p> <p><b>7:33</b> <b>Razorback</b></p> <p>7:40 Wire Lane And Remembrance</p> <p><b>7:40</b> <b>Transfer to AM02, AM22</b></p>

	<b>22</b>	<b>6:50</b> Wonga Rd, (L)Argyle St - Remembrance, (L)Koorana, (L)Kent - Back Into Dirt Road Koorana - Back Along Kent, (L)Remembrance (R)Thirlmere Wy
		<b>7:05</b> <b>K F C - Thirlmere Way</b>
		<b>7:13</b> Thirlmere Roundabout Thirlmere Way, (L)Argyle St
		<b>7:19</b> <b>Pick up AM02, AM03, AM05, AM09</b>
		<b>7:20</b> Remembrance Dr - Argyle, (L)Regreme Rd, (R)Mallam Rd, (L)Kyeema St, (R)Weeta St, (L)Jan St, (R)Coldenham Rd, (R)Jarvisfield Rd, (L)Remembrance Dr
		<b>7:33</b> Razorback Lookout - Remembrance Dr
		<b>7:41</b> <b>Pick up AM01, AM10</b>
		<b>7:41</b> Remembrance Dr - Camden Bypass, (L)Narellan Rd Exit, (L)Narellan Rd, (R)Camden Valley Way, (R)Smeaton Grange Rd, (L)Magdalene Catholic High School
		<b>7:51</b> <b>Magdalene Catholic High School</b>

Bus	Time	Afternoon Bus Routes
	<b>2</b>	<b>3:05</b> <i>Pick up from PM23</i>
		<b>3:05</b> (R)Cawdor, (L)Cawdor
		<b>3:10</b> <b>Cawdor Public School</b>
		<b>3:11</b> Cawdor Rd, (R)Remembrance, (R)Jarvisfield, (L)Coldenham, (L)Jan, (R)Weeta, (L)Kyeema, (R)Mallam, (L)Regreme Rd
		<b>3:28</b> (R)Argyle, (L)Margaret, (R)Colden, (R)Menangle Rd
		<b>3:30</b> <b>St Anthony's School</b>
		<b>3:31</b> Menangle St, (L)Argyle
		<b>3:33</b> <b>Picton Public School</b>
		<b>3:34</b> Argyle St, (R)Thirlmere Way
		<b>3:38</b> Thirlmere Roundabout, Thirlmere Wy, (L)Frazer, (R)Park, (R)Castlereagh, (L)Thirlmere Way, (L)Remembrance Dr To Picton High
		<b>3:50</b> <b>Picton High School</b>
		<b>3:52</b> (L)Remembrance Dr, (L)Koorana Rd, (L)Kent Rd Turn Around At Koorana, Continue Kent, (R)Koorana Rd, (L)Remembrance Dr, (L)River, (R)Moorland Rd,, (R)Myrtle Creek Ave, (L)Struan (L)Tahmoor Rd, (R)Abelia, (R)Progress St, (R)Remembrance Dr
		<b>4:05</b> Kfc - (L)Thirlmere Wy, (L)Milne St, (R)Bronzewing St - Boundary Rd, (L)Station, (L)Nattai St, (R)Colo St, (R)Bargo River Rd, (L)East, (L)Matcham Rd, (L)Grevillea Rd, (L)Wallaroo Rd, (R)East Pde
		<b>4:50</b> Arrive Depot- Complete Tasks As Per End Of Shift Procedures
	<b>3</b>	<b>3:03</b> <b>Thirlmere Public School</b>
		<b>3:40</b> <i>Pick up from PM04</i>
		<b>3:41</b> Menangle St, (L)Argyle
		<b>3:44</b> <b>Picton Public School</b>
		<b>3:45</b> Argyle St, (L)Into Picton High
		<b>3:48</b> <b>Picton High School</b>
		<b>3:48</b> (L)Argyle - Remembrance Dr - Rainside Dr Bargo, (R)Tylers Rd - Silica Rd, (R)Carlisle St, (L)Yanderra Rd, (L)Harley St, Chandos Rd, (L) Remembrance Dr

	<p>4:40 <i>Arrive Depot - Complete Tasks As Per End Of Shift Procedures</i></p> <hr/> <p><b>4</b></p> <p><b>2:40 Magdalene Catholic High School</b></p> <p><b>2:40</b> (R)Smeaton Grange Rd, (L)Camden Valley Way, (L)Narellan Rd</p> <p><b>2:45</b> Narellan Rd, (R)Camden Bypass - Remembrance Dr To Razorback</p> <p>3:00 Razorback Lookout</p> <p><b>3:00</b> Remembrance Dr, (R)Jarvisfield, (L)Coldenham Rd, (L)Jan St, (R)Weeta St, (L)Kyeema St, (R)Mallam Rd, (L)Regreme Rd, (R)Argyle St, (L)Margaret St, (R)Colden St, (R)Menangle St</p> <p><b>3:20 St Anthonys School</b></p> <p><b>3:22</b> (L) Argyle St</p> <p><b>3:28 Picton Public School</b></p> <p>3:28 Argyle St - Remembrance Dr Via Service Way</p> <p><b>3:35 Picton High School</b></p> <p><b>3:35 Transfer to PM19, PM03</b></p> <p><b>3:35</b> (L)Remembrance Dr, (R)Thirlmere Wy, (L)Milne St, (L)Bronzewing, (L)Castlereagh St, (R)Thirlmere Wy, (L)York St, (L)Remembrance Dr</p> <p><b>3:55 Picton High School</b></p> <p>3:55 First Set Down Nattai St</p> <p><b>3:55</b> (L) Remembrance Dr, (R)Thirlmere Wy, (L)Milne St, (R) Bronzewing St, (L)Byron Rd, (R)Nattai St, (L)Station St, (L)Bargo River Rd, (R)East Pde</p> <p><b>4:10</b> East Pde To Orange Road Then Continue Along Orange Rd, (R)Over 2nd Railway Crossing, (R)West Pde, (L)Boundary Rd, (R)Buxton Av - Turn Around At Arden Rd - Buxton Av, (L)Boundary Rd, (L)West Pde</p> <p><b>4:25</b> West Pde, (R)Bargo River Rd, (L)Station St, (R)Boundary Rd</p> <p>4:40 <i>Arrive Depot - Complete Tasks As Per End Of Shift Procedures</i></p>
	<p><b>18</b></p> <p><b>3:30 Douglas Park Public School - Bus Bay</b></p> <p><b>3:30</b> <i>Pick up from PM23</i></p> <p><b>3:31</b> (L)Camden Rd, (R)Nepean St, (R)Durham St, (R)Station St, (L)Camden Rd</p> <p><b>3:40</b> (L)Menangle Rd, (L)Picton Rd</p> <p><b>3:46</b> Picton Rd, (L)Pembroke Parade, (R)Fairway Drive, (R)Beatty St (L)Oxenbridge Rd - Hornby St West, (L)Broughton, (R)Campsie, (R)Camden</p> <p><b>3:55 Opposite Wilton Shops - Camden St</b></p> <p><b>4:01</b> (L)Argyle St - Wilton Rd, (L)Douglas Park Dr, (R)Mitchell Pl - Turn Around At End - Mitchell Pl, (L)Douglas Park Dr, (L)Dredge Av - Turn Around At End, Dredge Av</p> <p><b>4:15</b> (L)Douglas Park Dr, (R)Wilton Rd, (L)Macarthur Rd, (R)Lisa Cl, Turn Around At End, (L)Macarthur Rd, (L)Wilton Rd</p> <p>5:00 <i>Arrive Depot - Complete Tasks As Per End Of Shift Procedures</i></p>
	<p><b>19</b></p> <p><b>3:28 Picton Public School</b></p> <p><b>3:47</b> <i>Pick up from PM04</i></p> <p><b>3:47 Picton High School</b></p> <p><b>3:49</b> (L)Remembrance Dr - Stopping At Caloola Rd, (R)Wellers Rd, (L) 1st Hogans Dr, (R) 2nd Claremont Drive, (L)Hogans,(L)Wellers, (L)Elvy St, (L)Hambridge Rd, (R)Cambalan St, (R)Biara St, (L)Kader St, (L)Noongah St</p> <p>4:18 Noongah St</p> <p><b>4:20</b> Noongah St, (L)Remembrance Dr, (L)Thirlmere Way, (R)Denmead St, (L)Bell</p>

	<p><i>St, (R)Turner - Oak St</i></p> <p><b>4:35</b> <i>Thirlmere Shops - Oaks Rd - Lakesland Rd, (R) Fergusson Rd, (L)Barkers Lodge Rd</i></p> <p>4:43 <i>Sheehys Creek Rd - Barkers Lodge Rd</i></p> <p>4:49 <i>Hallidays Rd - Barkers Lodge Rd</i></p> <p>4:53 <i>Oakdale - Burraborang Rd</i></p> <p><b>4:56</b> <i>Belimba Park - Burraborang Rd - Mary St, (R)John St</i></p> <p>5:00 <i>The Oaks - John - Montpellier</i></p> <p><b>5:05</b> <i>Mowbray Park - Montpellier,, (L)Barkers Lodge Rd</i></p> <p>5:05 <i>Arrive Depot - Complete Tasks As Per End Of Shift Procedures</i></p>
	<p><b>23</b></p> <p><b>2:45</b> <b>Magdalene Catholic High School</b></p> <p><b>2:45</b> (R)Smeaton Grange Rd, (L)Camden Valley Way, (L)Narellan, (R)Camden Bypass - Former Hume Hwy, (R)Burraborang Rd, (L)Cawdor Rd, (R)Into Bus Bay</p> <p><b>3:05</b> <b>Camden High School</b></p> <p><b>3:05</b> <b>Transfer to PM02</b></p> <p><b>3:05</b> (R)Cawdor Rd, (L)Cawdor Rd Past Public School, (R)Remembrance Dr, (L)Finns Rd, (R)Menangle Rd, (L)Camden Rd, (L) Into Douglas Park School Bus Bay</p> <p><b>3:20</b> <b>Douglas Park Public School</b></p> <p><b>3:20</b> <b>Transfer to PM18</b></p> <p><b>3:21</b> (R)Camden Rd,(L)Menangle Rd, (R)Picton Rd - Menangle St</p> <p><b>3:40</b> <b>St Anthony's School</b></p> <p><b>3:40</b> Menangle St, (L)Argyle St</p> <p><b>3:42</b> <b>Picton Public School</b></p> <p>3:42 Argyle St - Remembrance Dr</p> <p><b>3:45</b> <b>Picton High School</b></p> <p><b>3:48</b> (R)Remembrance Dr, (L)Bridge St, (R)Darley St, (L)Owen St, (R)Thirlmere Wy To Stonequarry Roundabout</p> <p><b>4:10</b> Thirlmere Wy, (R)Owen - East Gates - Richardson - Westbourne Ave, (R)Oaks St - Oaks Rd, (R)Shelleys Lane</p> <p>4:40 Arrive Depot - Complete Duties As Per End Of Shift Procedures</p>